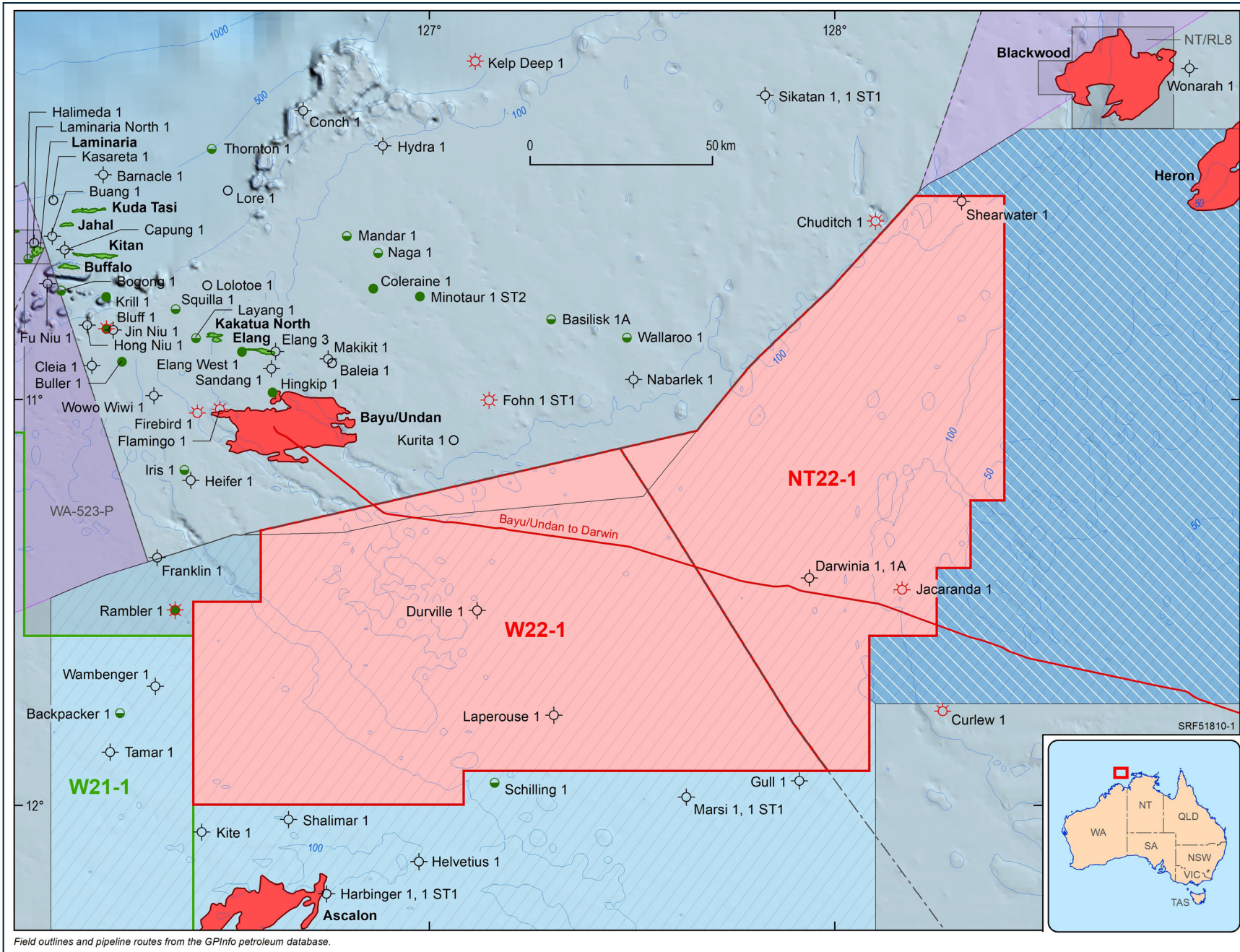



BONAPARTE BASIN | MALITA GRABEN





NT22-1
W22-1

Field outlines and pipeline routes from the GPInfo petroleum database.

LEGEND

 2022 Offshore Petroleum Acreage Release Area


 2021 Offshore Petroleum Acreage Release Area


 Current petroleum title


 Oil field


 Gas field


Australian Marine Park IUCN Zone


 Sanctuary Zone (IUCN Ia)


 Habitat Protection Zone (IUCN IV)

 Recreational Use Zone (IUCN II)


 National Park Zone (IUCN II) (Marine National Park Zone (IUCN II) in the SE)


 Multiple Use Zone (IUCN VI)


 Special Purpose Zone (IUCN VI)

 Special Purpose Zone (Trawl) (IUCN VI)


Australian International Treaty


 Indonesia 1997 Perth Treaty Area of Overlapping Jurisdiction


 Oil pipeline

 Oil pipeline (proposed)


 Gas pipeline


 Gas pipeline (proposed)


 Scheduled area boundary (OPGGSA, 2006)


 - 50 - Bathymetry contour (depth in metres)

 Indonesia Memorandum of Understanding AMB2020 Limit


 Petroleum exploration well - Oil discovery

 Petroleum exploration well - Gas discovery

 Petroleum exploration well - Oil and gas discovery

 Petroleum exploration well - Oil discovery and gas show

 Petroleum exploration well - Gas discovery and oil show

 Petroleum exploration well - Oil show

 Petroleum exploration well - Gas show

 Petroleum exploration well - Oil and gas show

 Petroleum exploration well - Dry hole

 Petroleum exploration well - Not classified