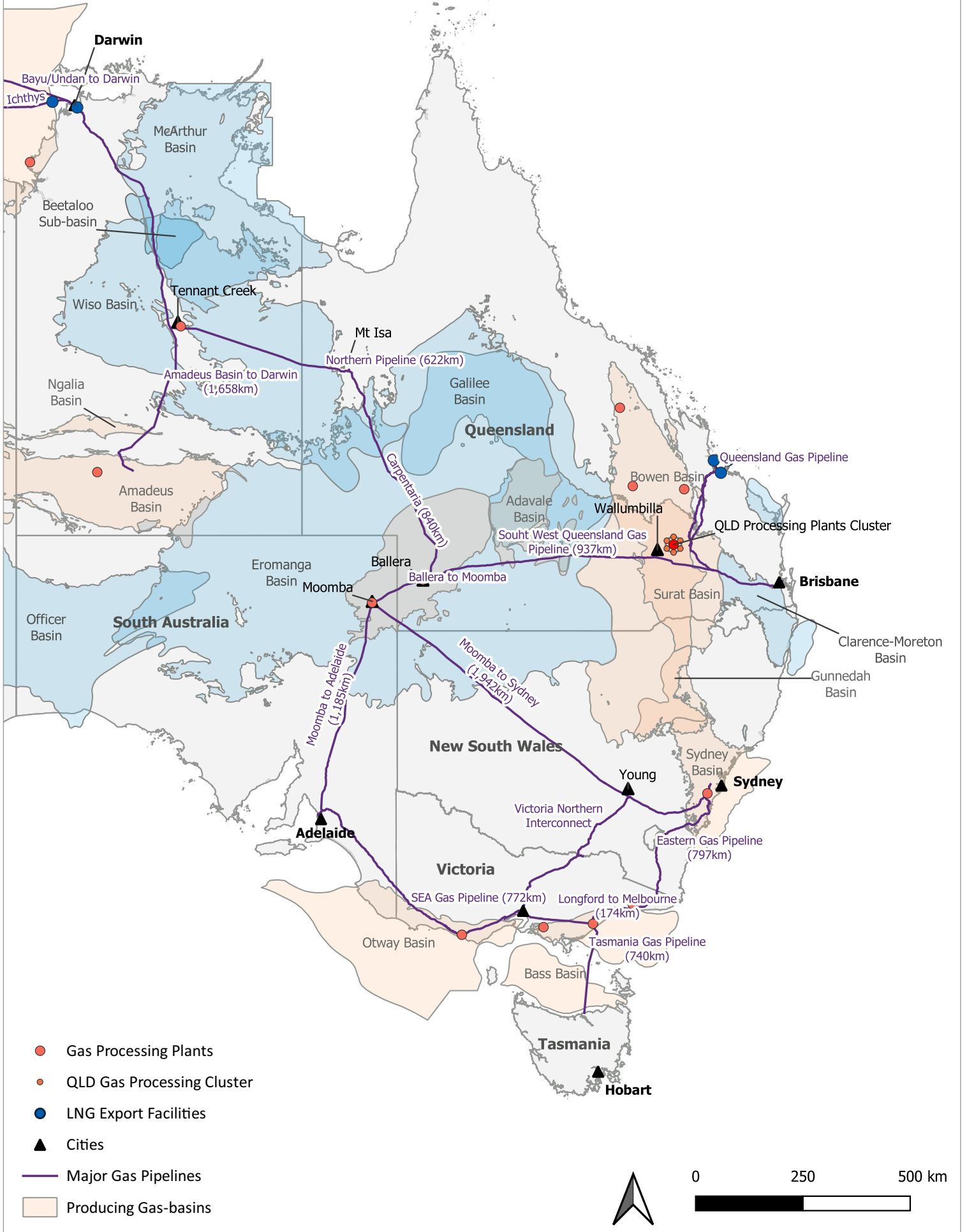


This map is intended to be a high level representation only. Kidson Sub-basin (of the Canning Basin) is not shown in this map.

Prepared By: Location Services, Analysis and Insights Division, 16 January 2024



Australian Government
Department of Industry,
Science and Resources

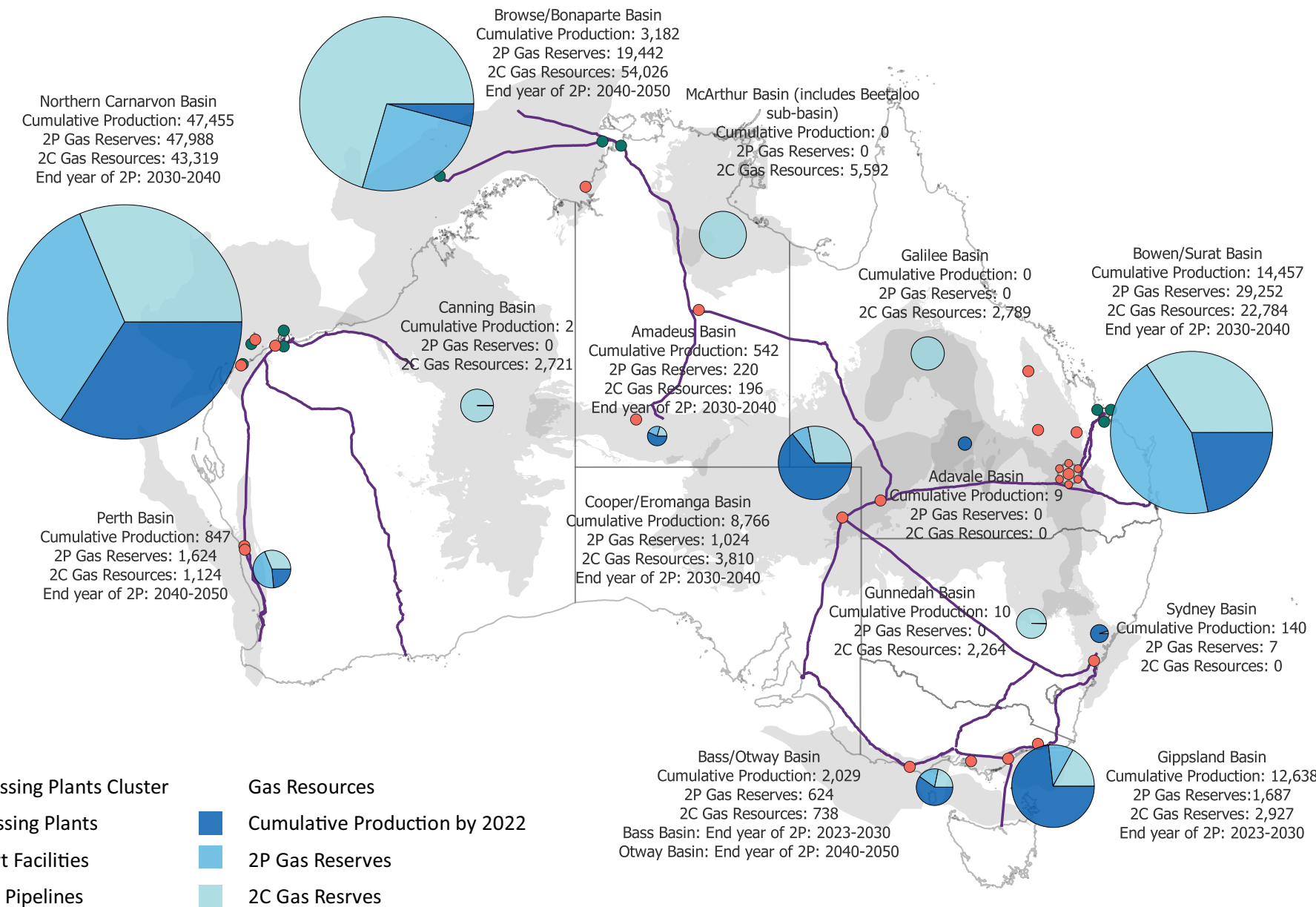


This map is intended to be a high level representation only. Kidson Sub-basin (of the Canning Basin) is not shown in this map.

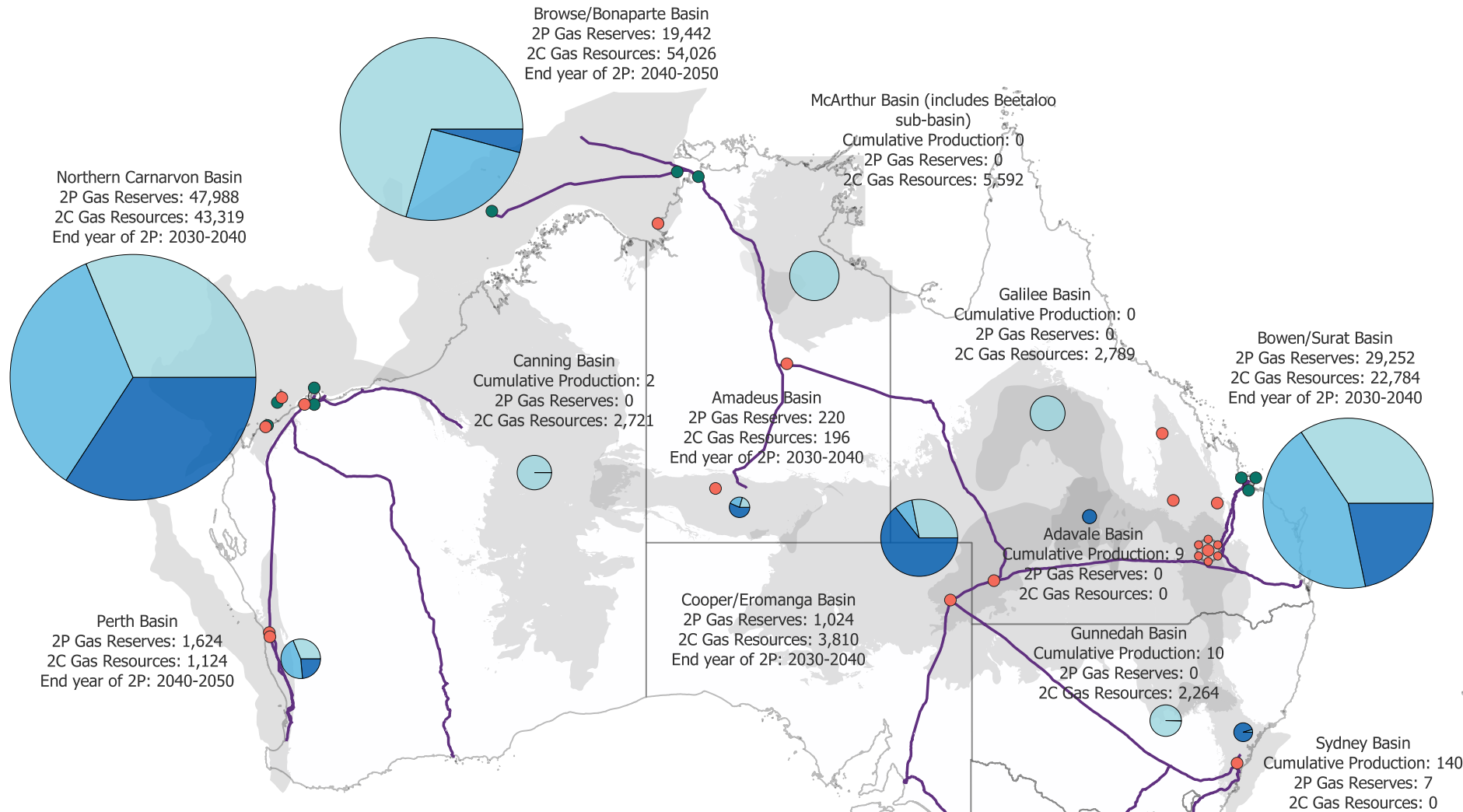
Prepared By: Location Services, Analysis and Insights Division, 1 November 2023



Australian Government
Department of Industry,
Science and Resources



- QLD Processing Plants Cluster
 - Gas Processing Plants
 - LNG Export Facilities
 - Major Gas Pipelines
 - Gas Basin
-
- Gas Resources**
 - Cumulative Production by 2022
 - 2P Gas Reserves
 - 2C Gas Reserves



- QLD Processing Plants Cluster
 - Gas Processing Plants
 - LNG Export Facilities
 - Major Gas Pipelines
 - Gas Basin
-
- Gas Resources**
 - Cumulative Production by 2022
 - 2P Gas Reserves
 - 2C Gas Resources